


Touring Adventures in Southeast IDAHO



IDAHO
www.visitidaho.org

For additional information
on Idaho, call 1-800-VISIT-ID
10-V-3 100


Visit **Pocatello**.com
Love Where You Visit!


 SOUTHEAST IDAHO'S
Pioneer Country
seidaho.org

Welcome

Conveniently centered on the route between the famous destinations of Jackson Hole, Wyoming, Yellowstone National Park, and Salt Lake City, Utah, Pioneer Country in Southeast Idaho has many attractions and events to round out your tour. Beautiful scenery, historic stops, attractions designed with groups in mind, and friendly people will add value and interest to your next tour.



Blackfoot Pride Days



That Famous Preston Night Rodeo




Hooper Springs, Soda Springs

Pocatello Zoo



Paris Tabernacle



Shoshone-Bannock Indian Festival, Fort Hall

Lava Hot Springs Olympic Swimming Complex



Please Contact Us For More Information:

Pioneer Country Travel Council info@seidaho.org 888-201-1063 www.seidaho.org
VisitPocatello info@VisitPocatello.com 208-479-POKY www.VisitPocatello.com
Bear Lake CVB visitors@bearlake.org 800-448-2327 www.BearLake.org
Tony Varilone, caribou@icsofidaho.com 208-547-4722

Pioneer Country



Major Attractions

Franklin Historic District
 Paris Tabernacle
 Minnetonka Cave
 Bear Lake
 Bear River Massacre Site
 The National Oregon/California Trail Center
 Oregon Trail/Geyser in Soda Springs
 Chesterfield Townsite
 Lava Hot Springs
 Fort Hall
 Fort Hall Replica in Pocatello
 Pocatello Zoo
 Idaho Museum of Natural History
 Blackfoot Potato Museum

Mileage Information

Salt Lake City to Jackson Hole—

280 miles via I-15 to Hwy 89
 296 miles via I-15 to Hwy 89, 30, 34, 89
 283 miles via I-15 to Hwy 30, 34, 89
 262 miles via I-15 to Hwy 89, 91, 34, 89



Minnetonka Cave



Soda Springs



Snowmobiling in Southeast Idaho



Indian Relay Races, Eastern Idaho State Fair



Idaho State University, Pocatello




Fort Hall Indian Reservation



Soda Springs Geyser



Near Downey



The National Oregon/California Trail Center



Bear Lake

Leave Salt Lake City for Jackson Hole/Yellowstone National Park via Highways 89, 30 & 34

Travel Segment	Destination	Travel Time	Miles/km	B	L	D	R	OA
1. SLC to Logan, UT (I-15, Hwy 89)	Heritage Center	1:30	80/129	x	x	x	x	x
2. to Montpelier (Hwy 89)	The National Oregon/California Trail Center	1:45	75/121	x	x	x	x	x
3. to Soda Springs (Hwy 30)	Geyser/Oregon Trail	:30	31/50	x	x	x	x	x
4. to Jackson (Hwy 34)	Downtown Jackson	2:15	105/169	x	x	x	x	x

Leave Jackson Hole/Yellowstone National Park for Salt Lake City via I-15

5. to Rexburg (Hwy 89, ID 26)	Bear World	1:46	82/132	x	x	x	x	x
6. to Fort Hall (US 20, I-15)	Sho-Ban Museum	1:06	66/106					
6. to Pocatello (I-15)	lunch/rest stop	:19	14/23	x	x	x	x	x
7. to Salt Lake City (I-15)	Final Destination	3:00	165/266	x	x	x	x	x

B=Breakfast L=Lunch D=Dinner R=Restrooms OA=Overnight Accommodations

Tour 2



Lava Hot Springs



The National Oregon/California Trail Center



Simplot Square, Pocatello



Shoshone-Bannock Indian Festival, Fort Hall



Bear Lake

Leave Salt Lake City for Jackson Hole/Yellowstone National Park via Highways 89, 30 & I-15

Travel Segment	Destination	Travel Time	Miles/km	B	L	D	R	OA
1. SLC to Logan, UT (I-15 & Hwy 91)	Heritage Center	1:30	82/132	x	x	x	x	x
2. to Montpelier (Hwy 89)	rest stop	1:30	70/113	x	x	x	x	x
3. to Lava Hot Springs (Hwy 30)	Hot Springs	:55	52/84	x	x	x	x	x
4. to Pocatello (Hwy 30 & I-15)	Fort Hall Replica	:40	36/58	x	x	x	x	x
5. to Blackfoot (I-15)	Potato Expo	:28	25/40	x	x	x	x	x
5. to Rexburg (I-15 & US 20)	Bear World	:55	54/87	x	x	x	x	x
6. to Jackson/Yellowstone	downtown Jackson	1:45	82/132	x	x	x	x	x

Leave Jackson Hole/Yellowstone National Park for Salt Lake City via Hwy 89

7. to Montpelier (Hwy 89)	The National Oregon/California Trail Center	2:16	117/188	x	x	x	x	x
8. to Logan, UT (Hwy 89)	rest stop	1:32	70/113	x	x	x	x	x
7. to Salt Lake City (I-15)	Final Destination	1:30	83/134	x	x	x	x	x

B=Breakfast L=Lunch D=Dinner R=Restrooms OA=Overnight Accommodations

Tour 3



Fort Hall Replica, Pocatello



Lava Hot Springs



Blackfoot Potato Museum

Leave Salt Lake City for Jackson Hole/Yellowstone National Park via Highways 89, 30 & I-15

Travel Segment	Destination	Travel Time	Miles/km	B	L	D	R	OA
1. SLC to Malad Visitor Center (I-15)	rest stop	1:40	107/172	x	x	x	x	x
2. to Lava Hot Springs (Hwy 30)	Hot Springs	:46	47/76	x	x	x	x	x
3. to Soda Springs (Hwy 30)	Geyser/ Oregon Trail	:23	22/35	x	x	x	x	x
4. to Jackson/Yellowstone	downtown Jackson	2:15	110/177	x	x	x	x	x

Leave Jackson Hole/Yellowstone National Park for Salt Lake City via Hwy 89

5. to Rexburg (Hwy 89, ID 26)	Bear World	1:46	82/132	x	x	x	x	x
6. to Blackfoot (Hwy 20 & I-15)	Potato Museum	:55	55/89	x	x	x	x	x
7. to Pocatello (I-15)	Fort Hall Replica	:28	26/42	x	x	x	x	x
8. to Salt Lake City (I-15)	Final Destination	2:31	165/266	x	x	x	x	x

B=Breakfast L=Lunch D=Dinner R=Restrooms OA=Overnight Accommodations

Tour 4



Mule Deer



The National Oregon/California Trail Center



Soda Springs—Oregon Trail Country Club



Franklin Historic Area



Pioneer Historic Byway, North of Preston

Leave Salt Lake City for Jackson Hole/Yellowstone National Park via Highways 89, 30 & I-15

Travel Segment	Destination	Travel Time	Miles/km	B	L	D	R	OA
1. SLC to Preston (I-15, Hwy 89/91)	rest stop	2:00	109/174	x	x	x	x	x
2. to Soda Springs (Hwy 34)	Geyser/Ender's Museum	:55	50/80	x	x	x	x	x
4. to Jackson/Yellowstone	downtown Jackson	2:15	110/177	x	x	x	x	x

Leave Jackson Hole/Yellowstone National Park for Salt Lake City via Hwy 89

5. to Montpelier (Hwy 89)	The National Oregon/California Trail Center	2:15	117/188	x	x	x	x	x
6. to Logan (Hwy 89)	Heritage Center	1:32	70/113	x	x	x	x	x
8. to Salt Lake City (I-15)	Final Destination	1:30	83/134	x	x	x	x	x

B=Breakfast L=Lunch D=Dinner R=Restrooms OA=Overnight Accommodations